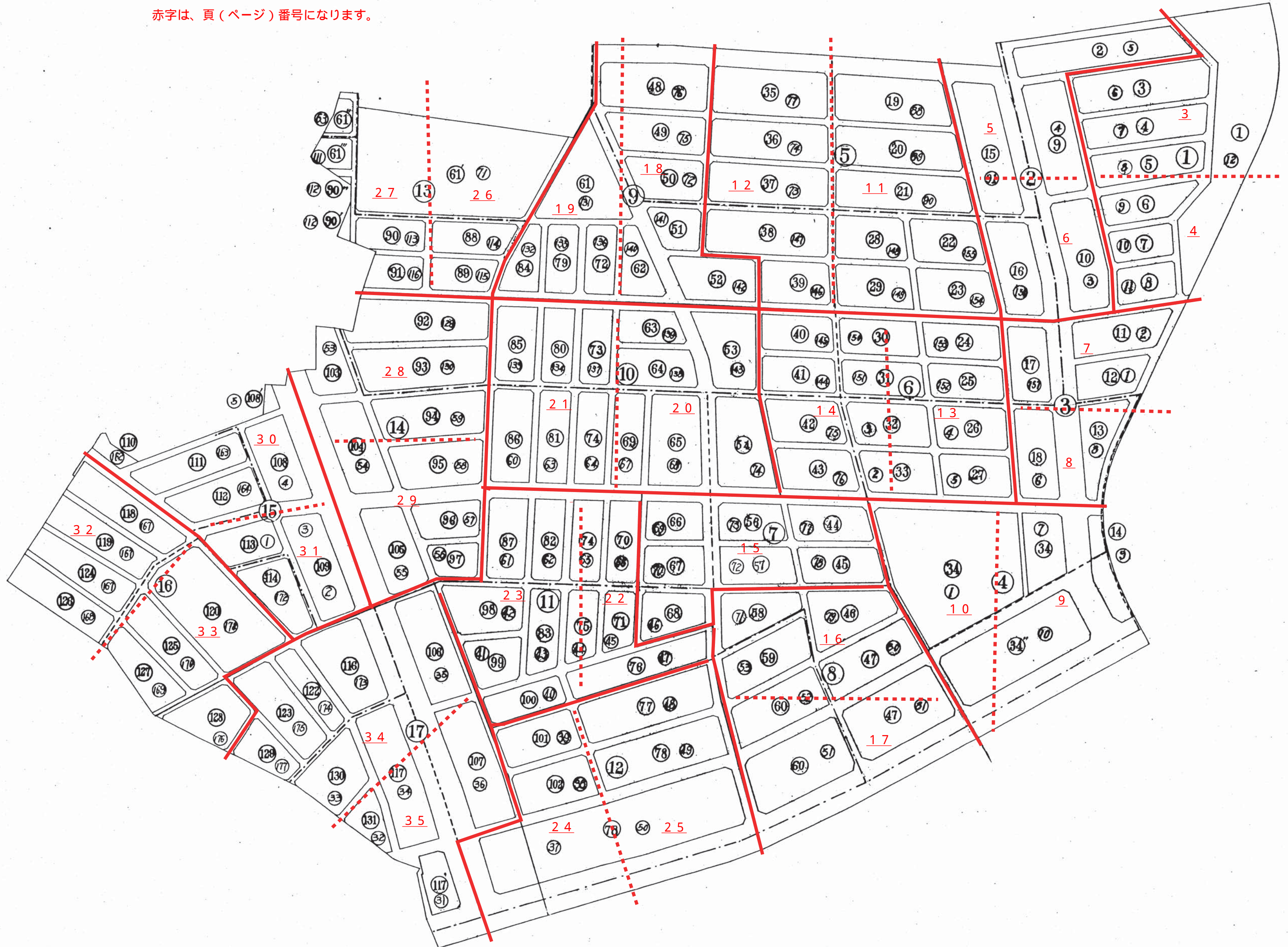


潮田地区確定図索引

赤字は図面番号

この頁は当地区の索引図（頁照合用）として
本市職員が作成したものです。

赤字は、頁（ページ）番号になります。



1-1

② 新地番

第 2

潮田地区確定図索引

赤字は図面番号



3
港

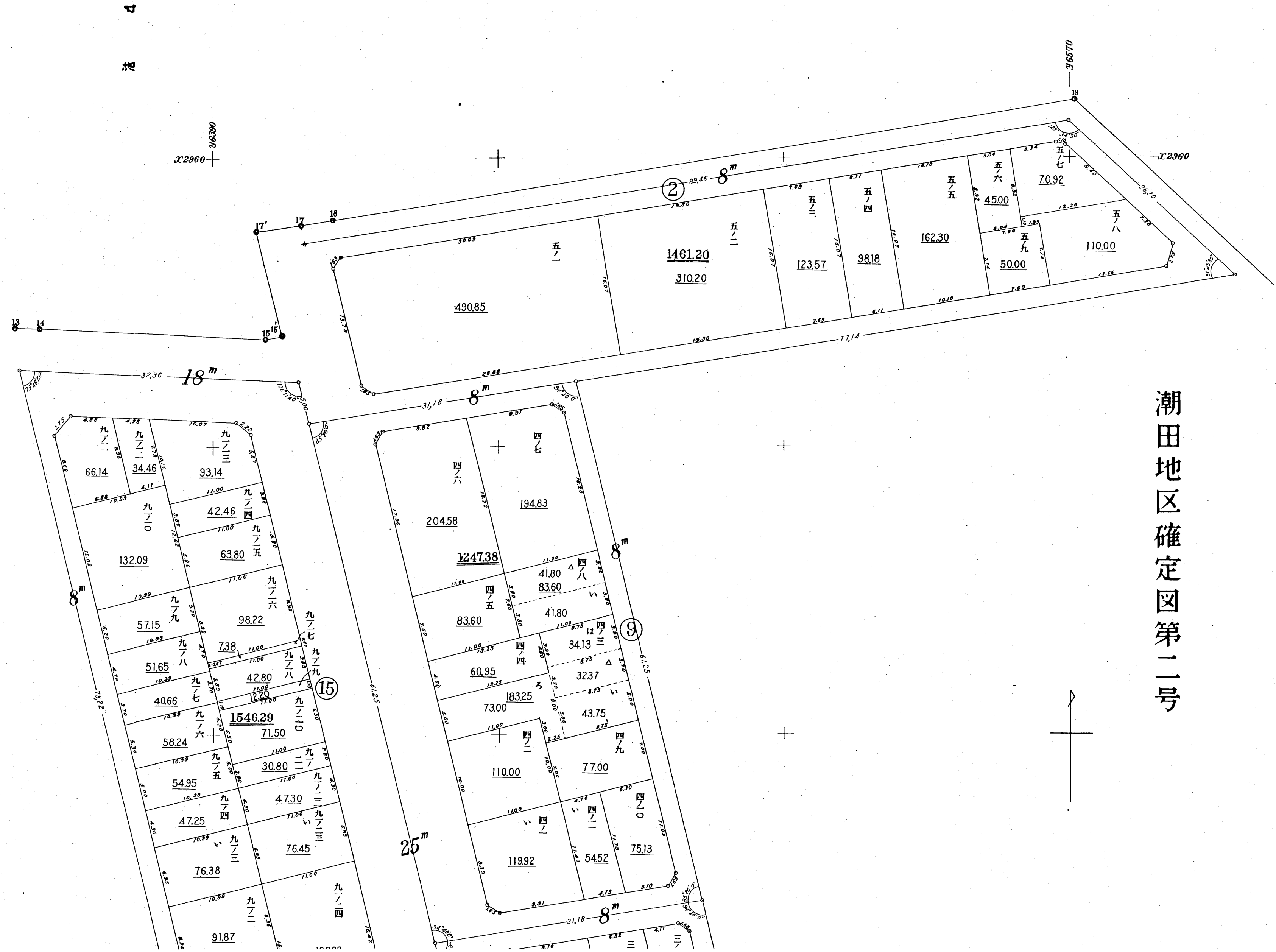
潮田地区確定図第一号

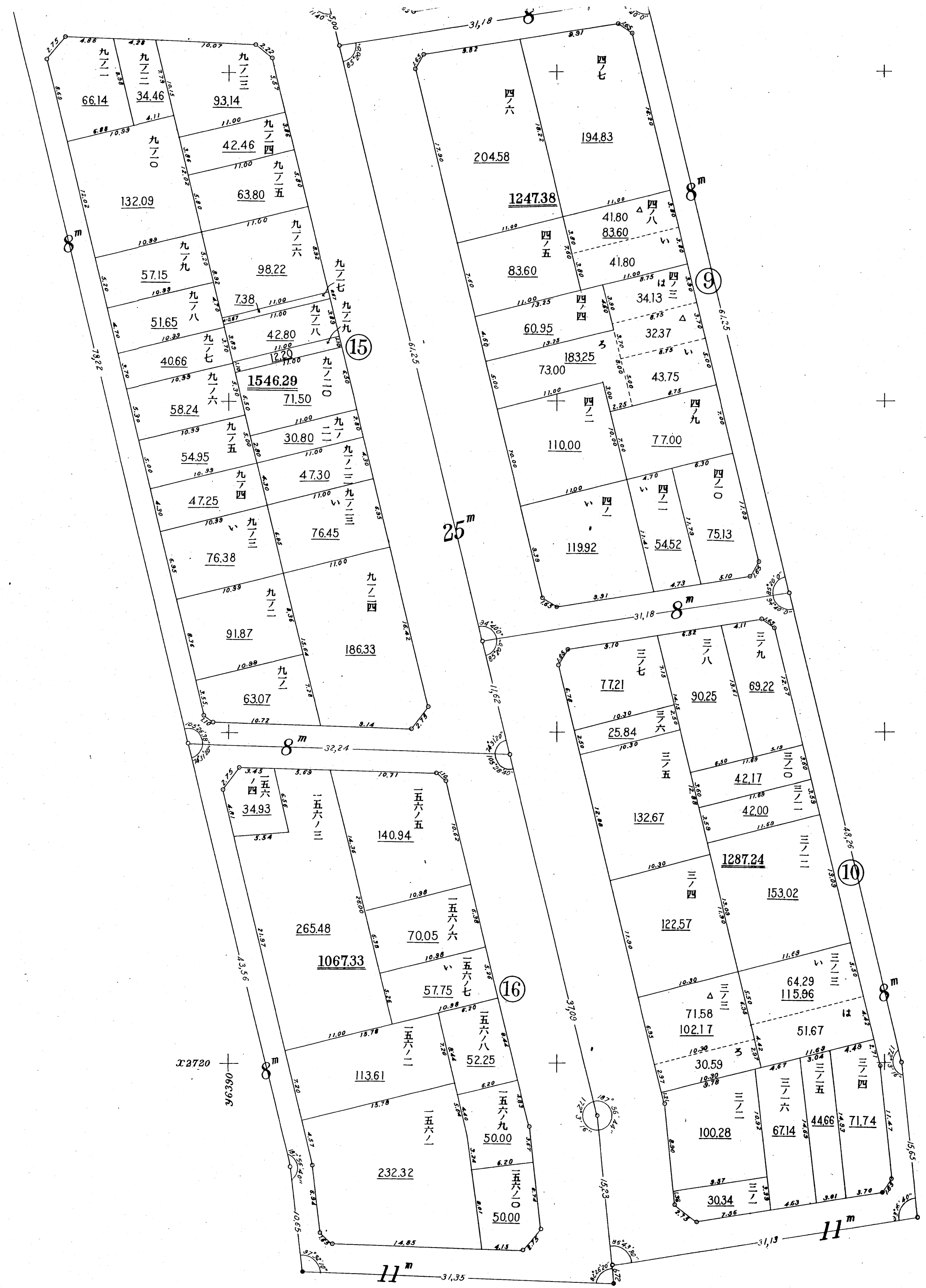


22960



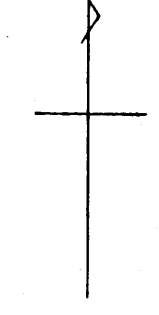
1-2



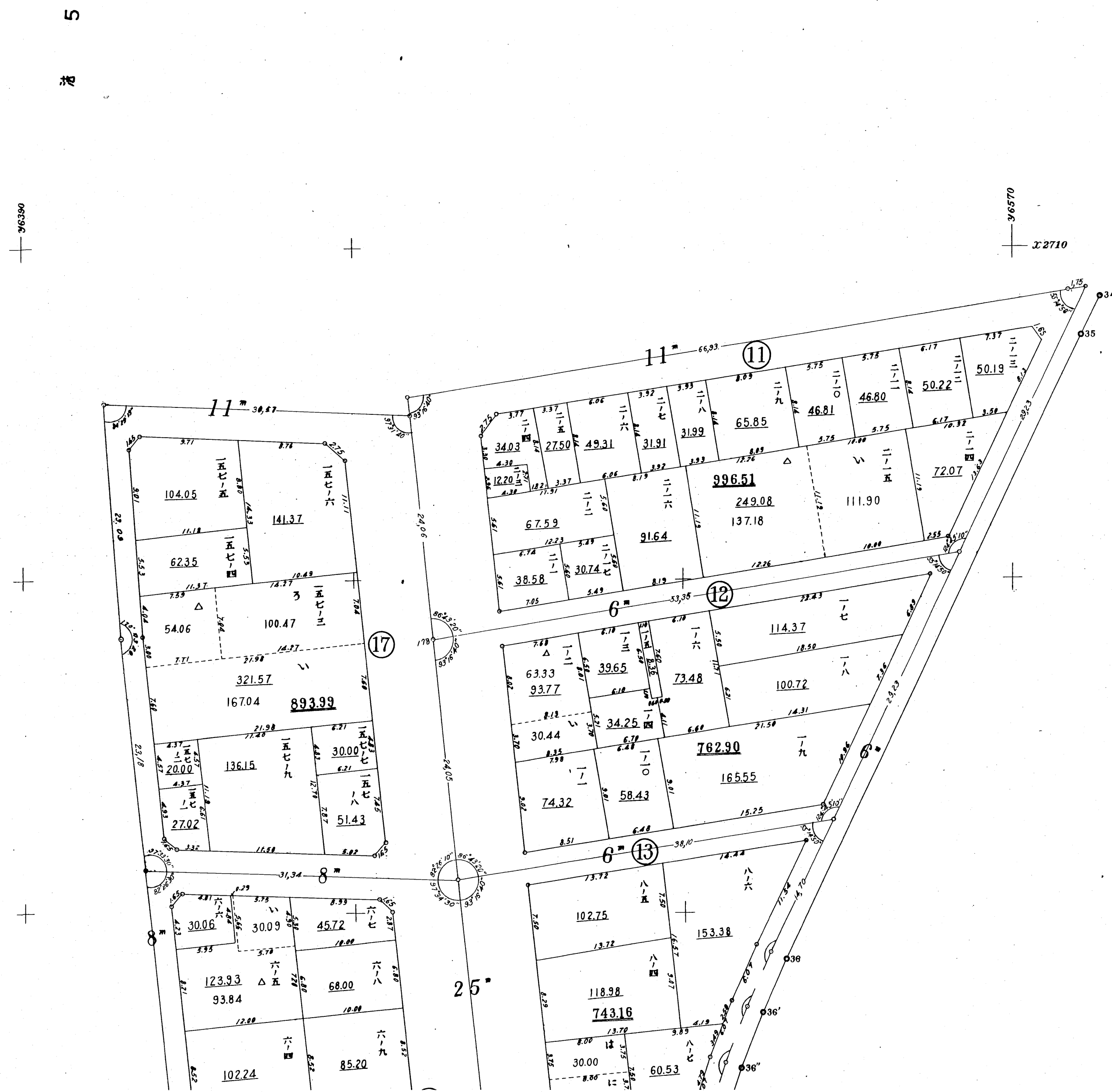


潮田地区確定図第二号

1-3



36570 32720

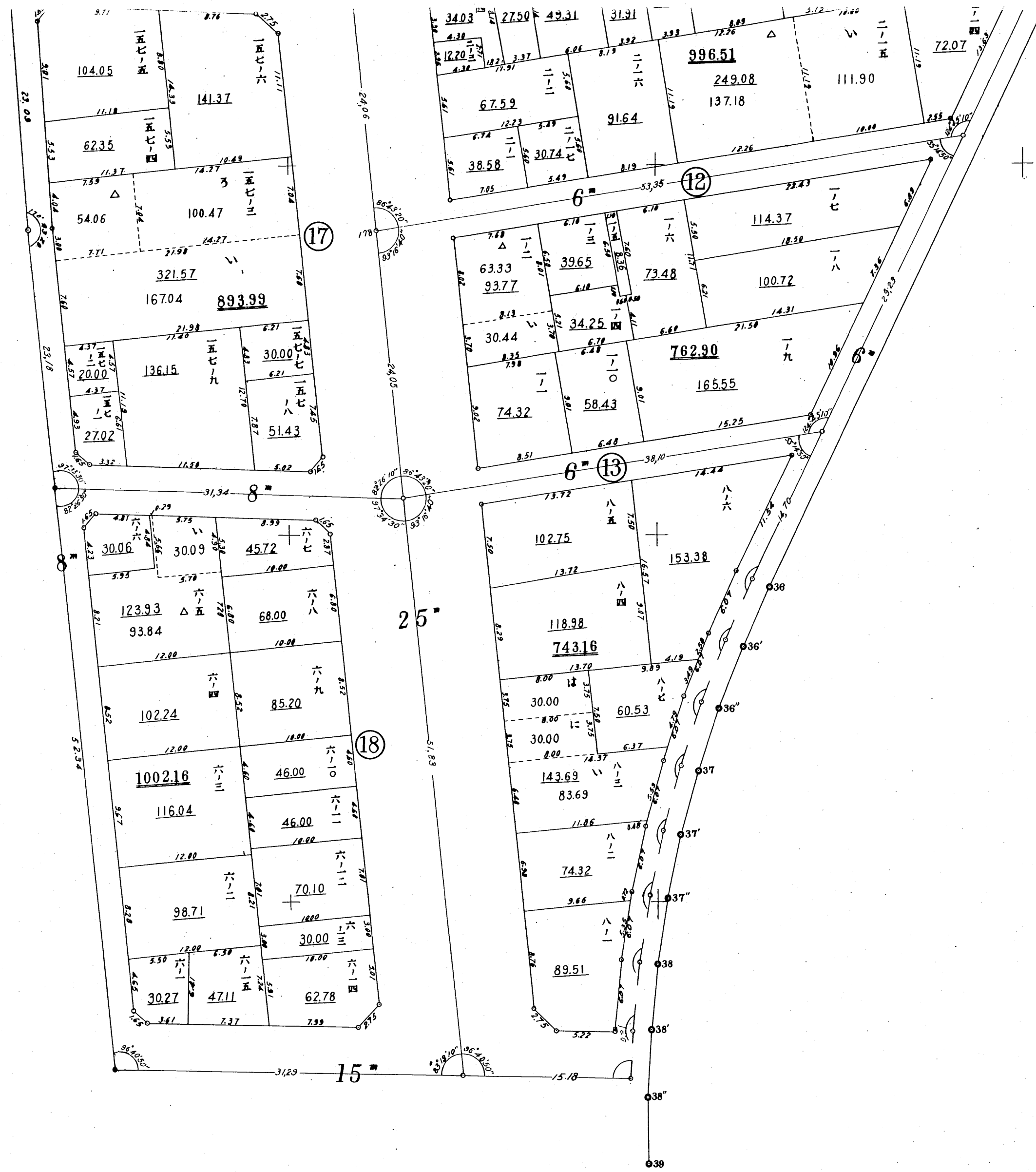


潮田地区確定図第三号

港 5

96390

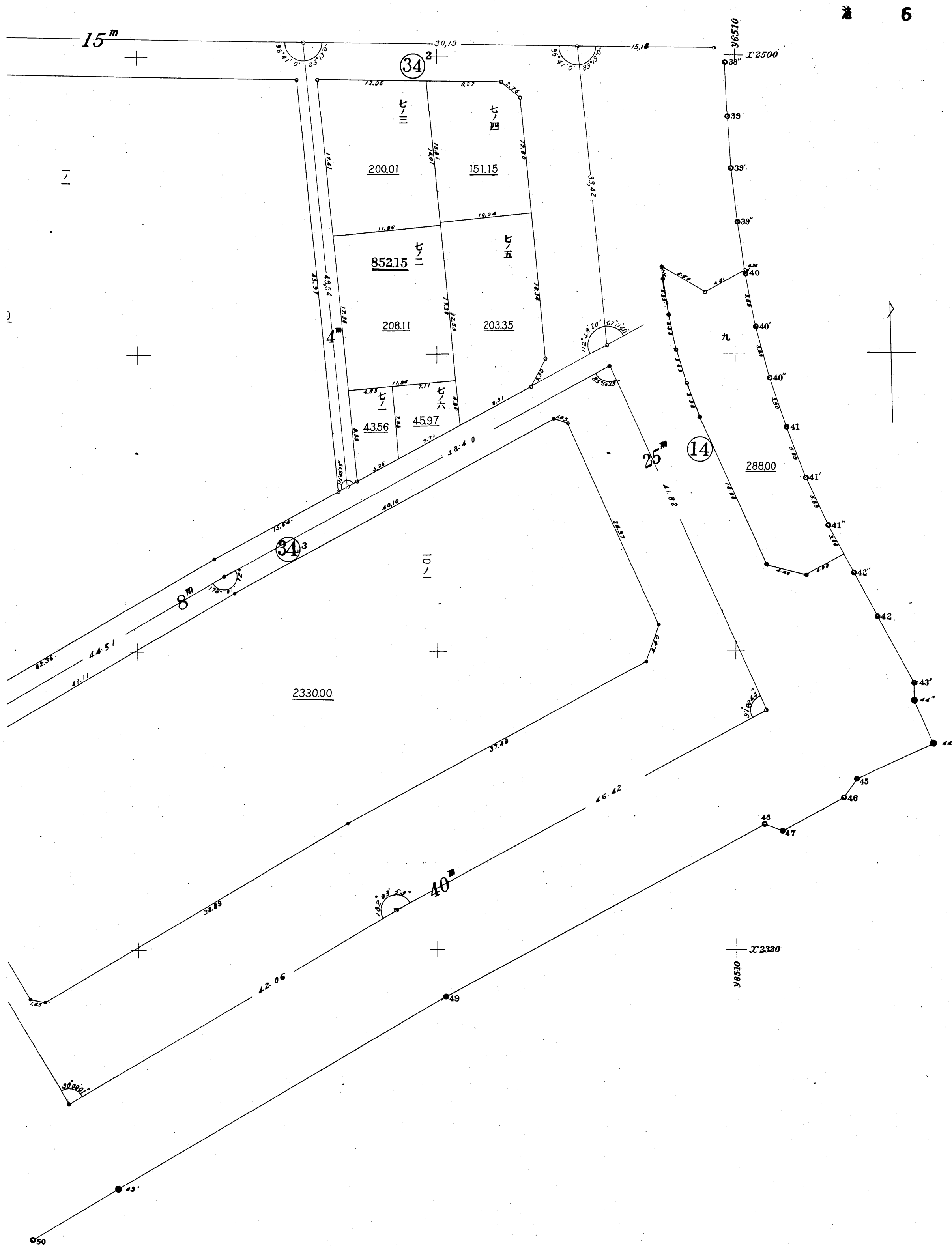
96570
2710



号
1-4

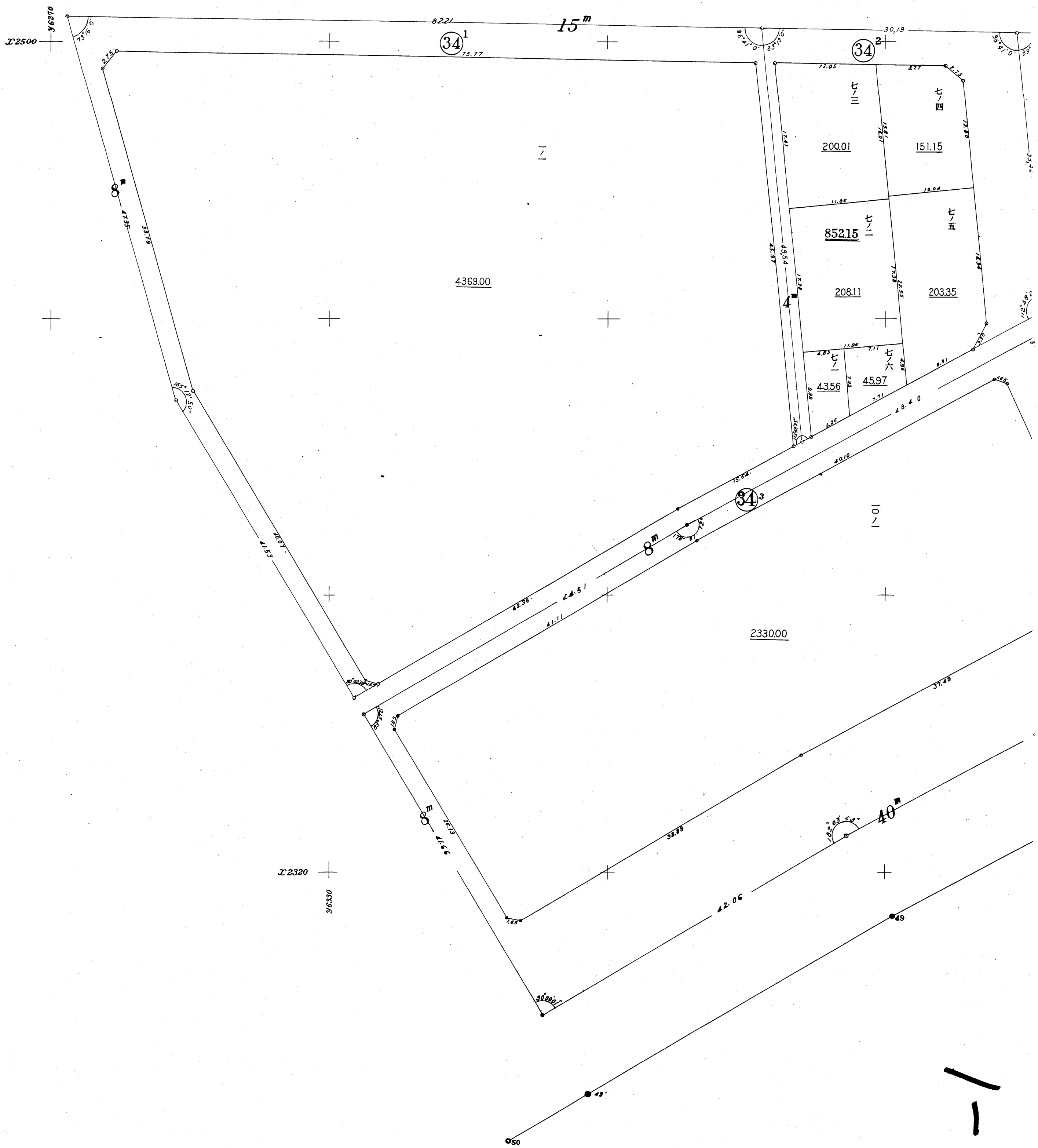
22470
56530

22470
56530



潮田地区確定図第四号

1-5



1-5



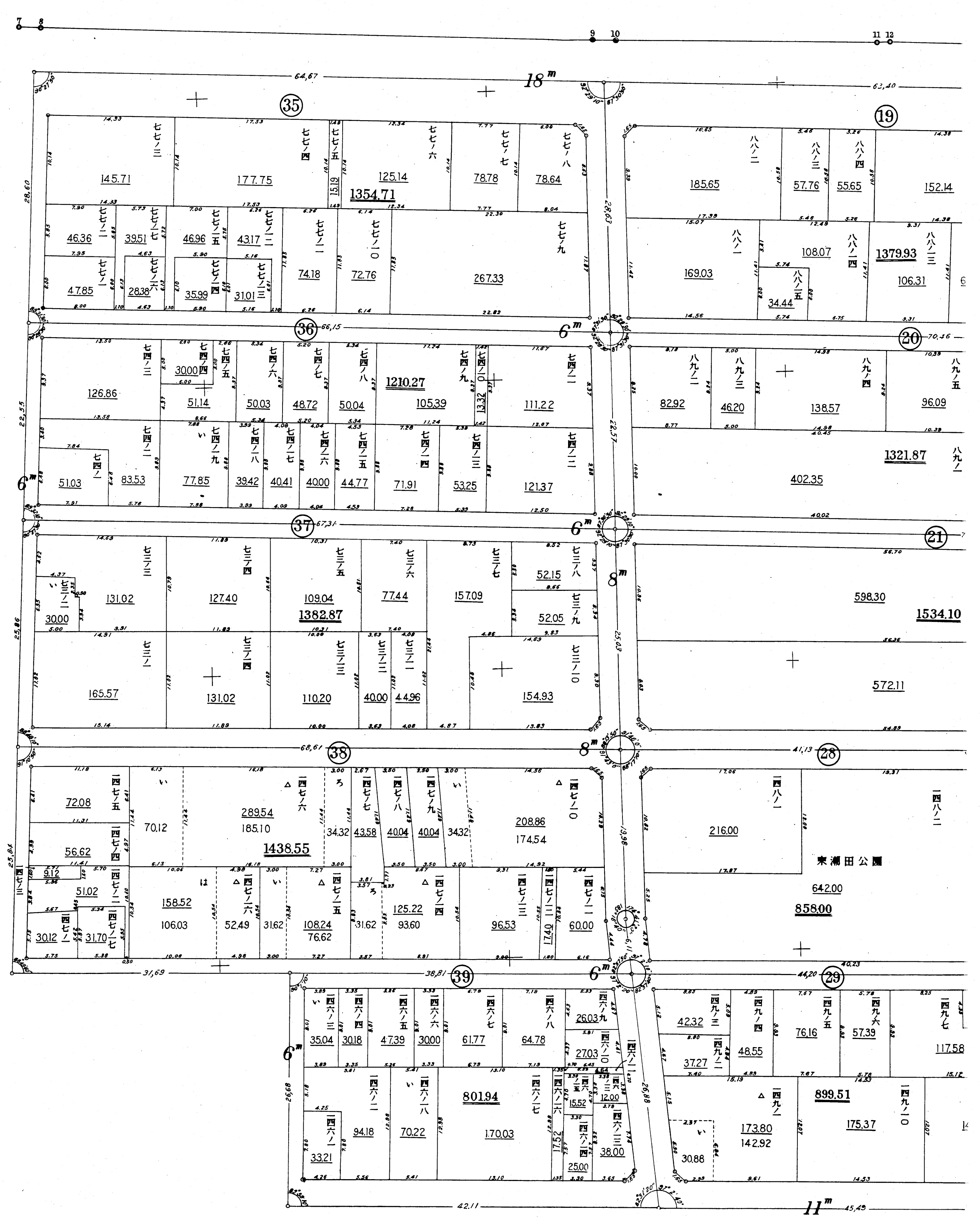
1-6

22820 30000

+

+

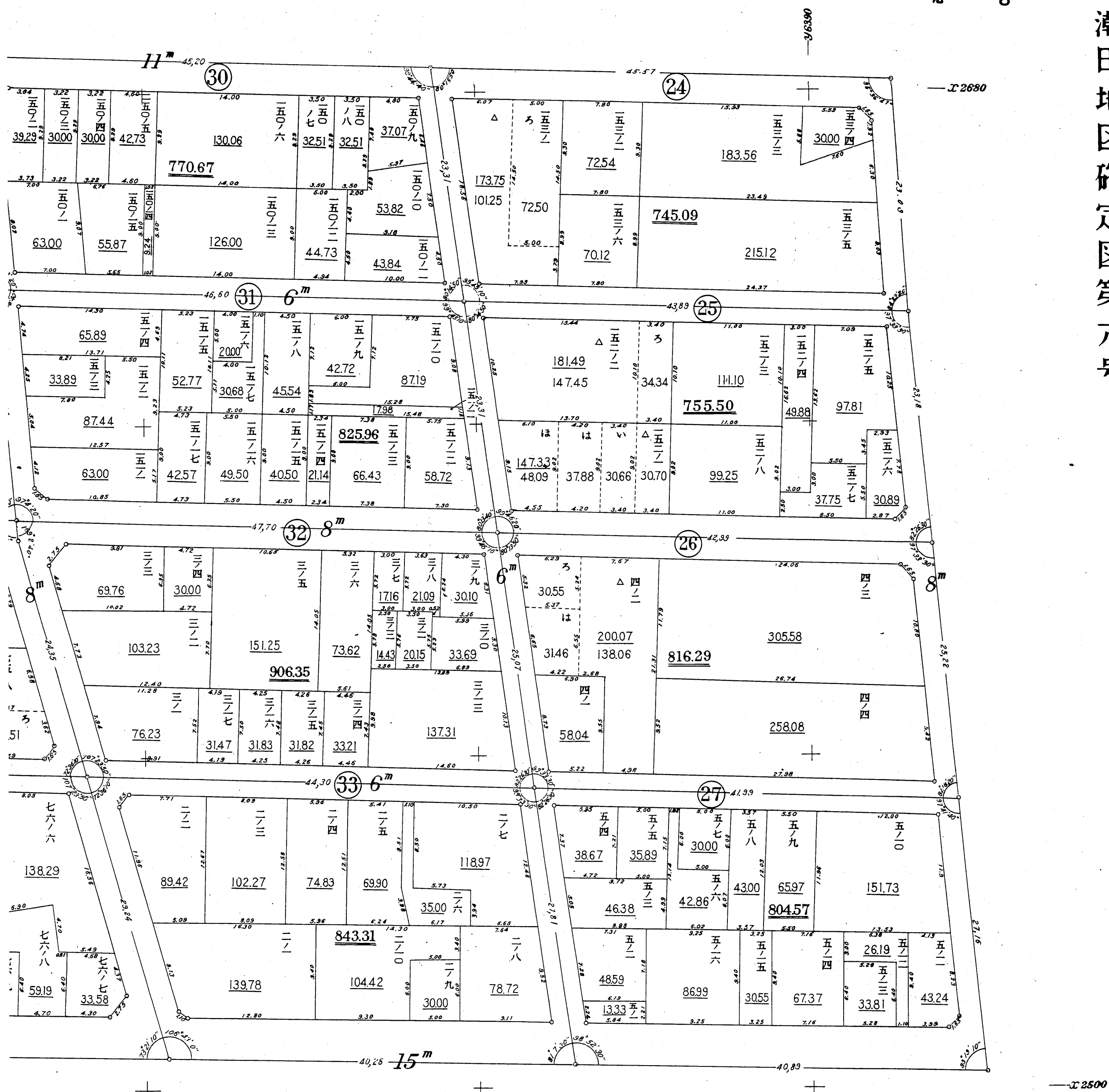
22740 30000



1-6

港 8

潮田地区確定図第六号



1-7

22680 36150

22800 36150

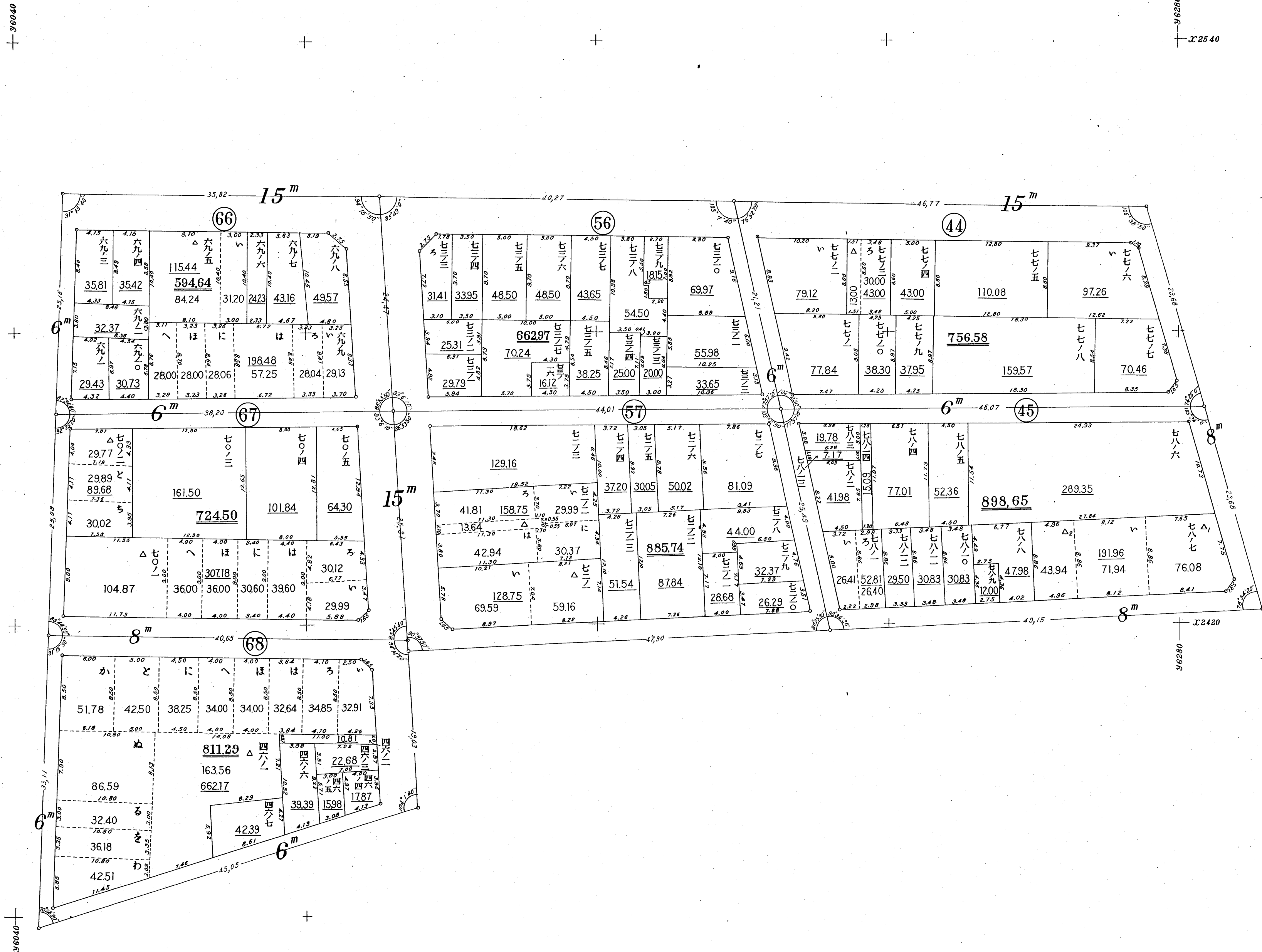


1-87

1-8

9

潮田地区確定図第七号

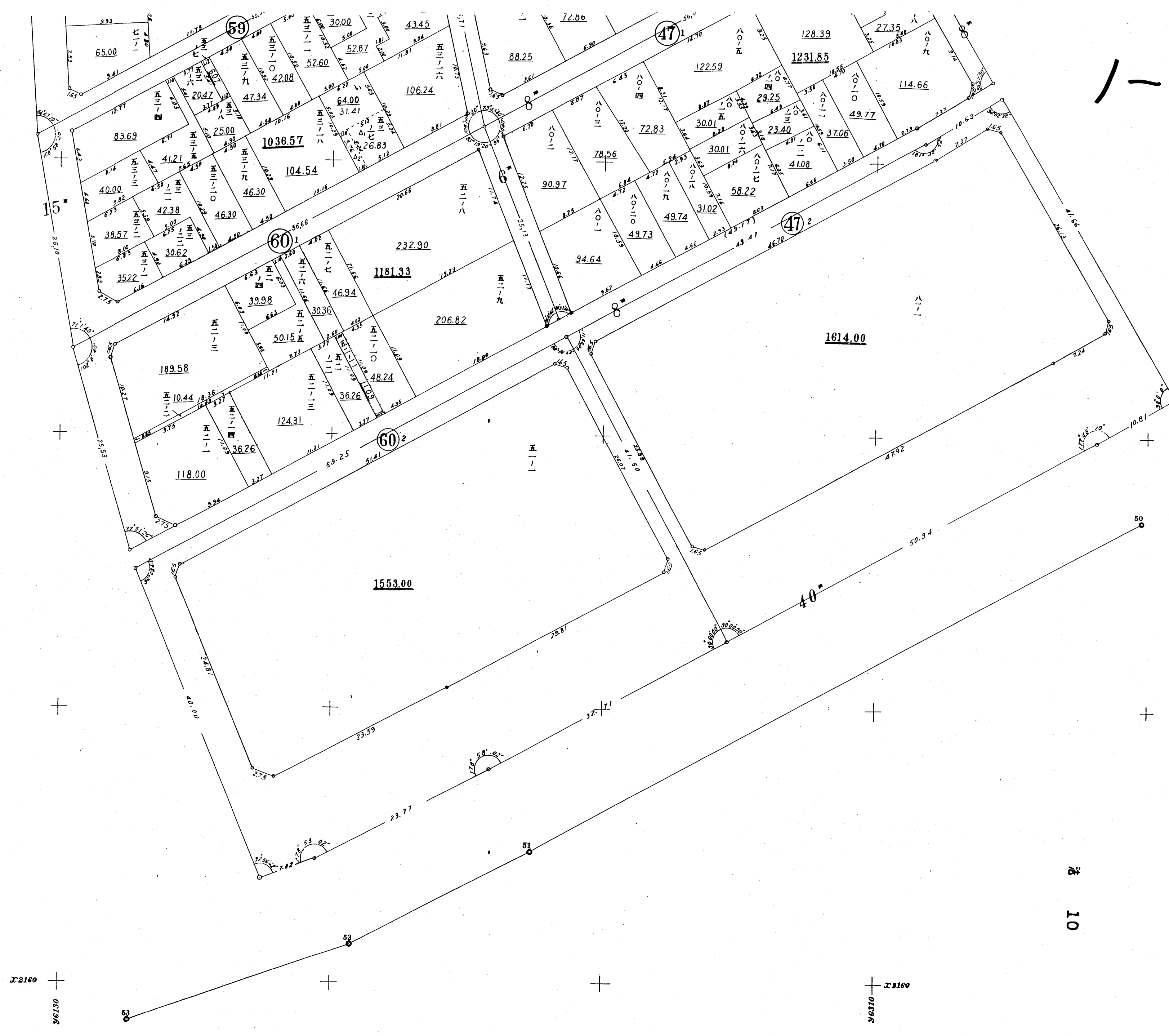


1-9

8-9



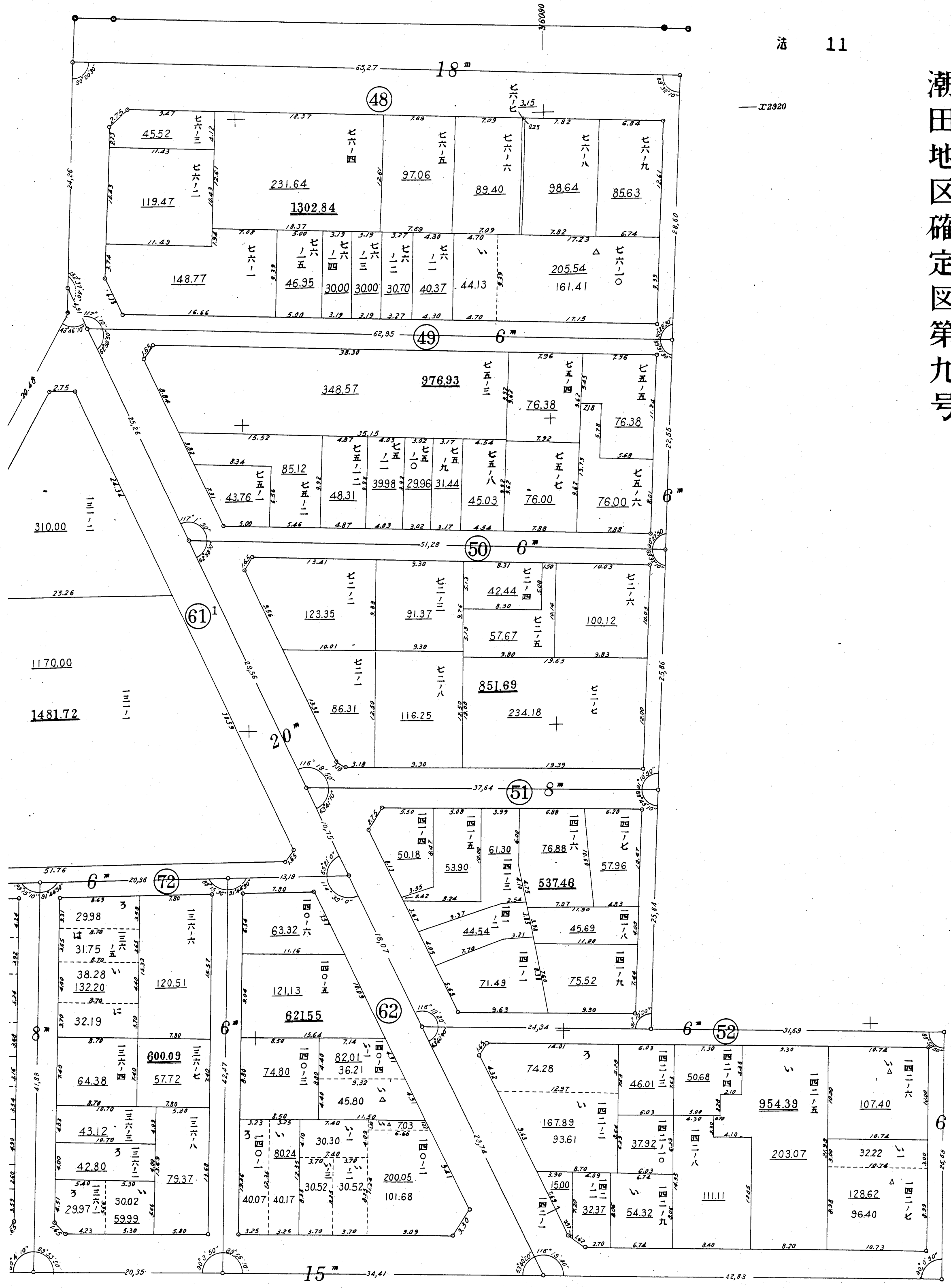
潮田地区確定図第八号



1-9

10

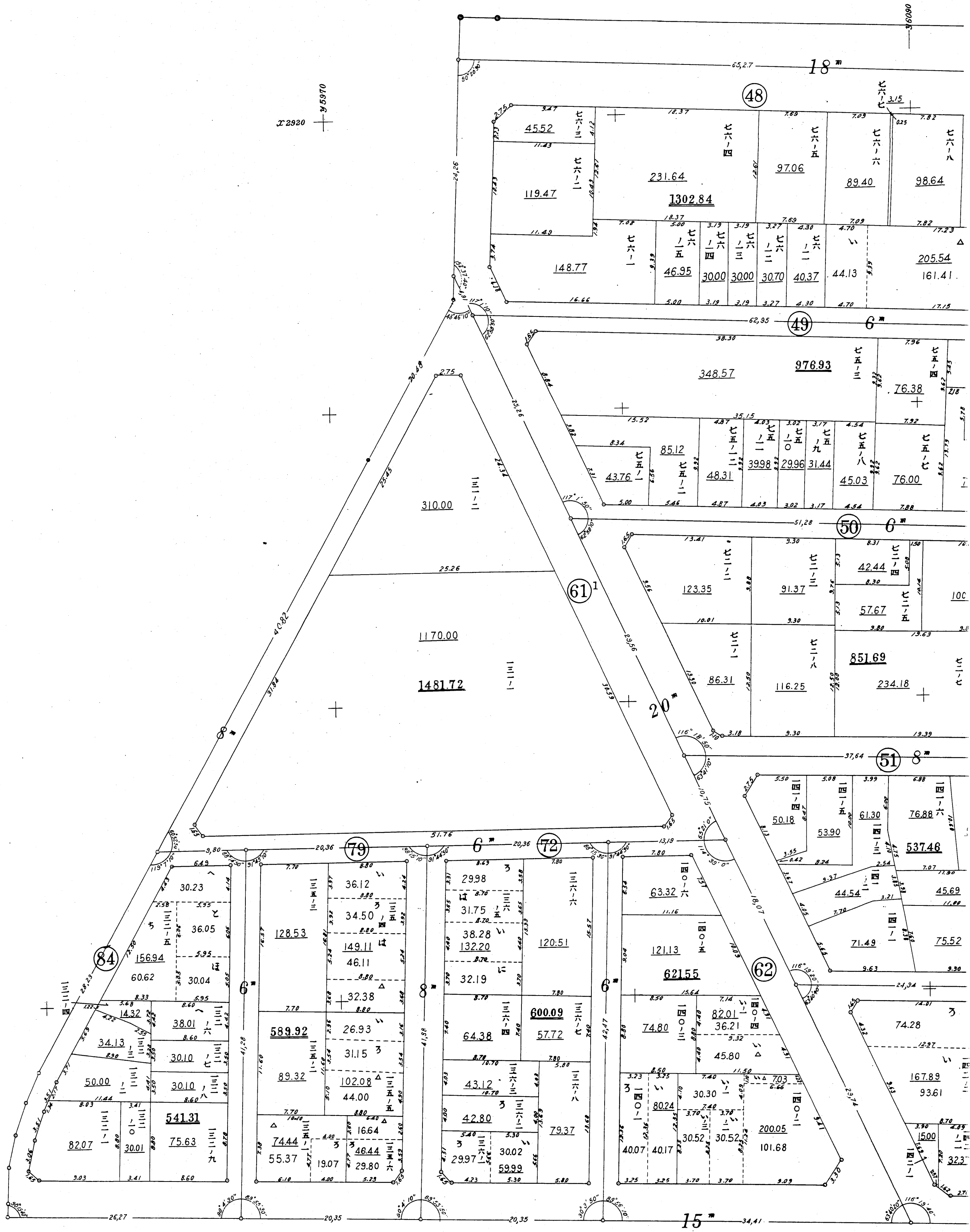
22160
462130
22160
462130



法 11

潮田地区確定図第九号

01-1



01-1

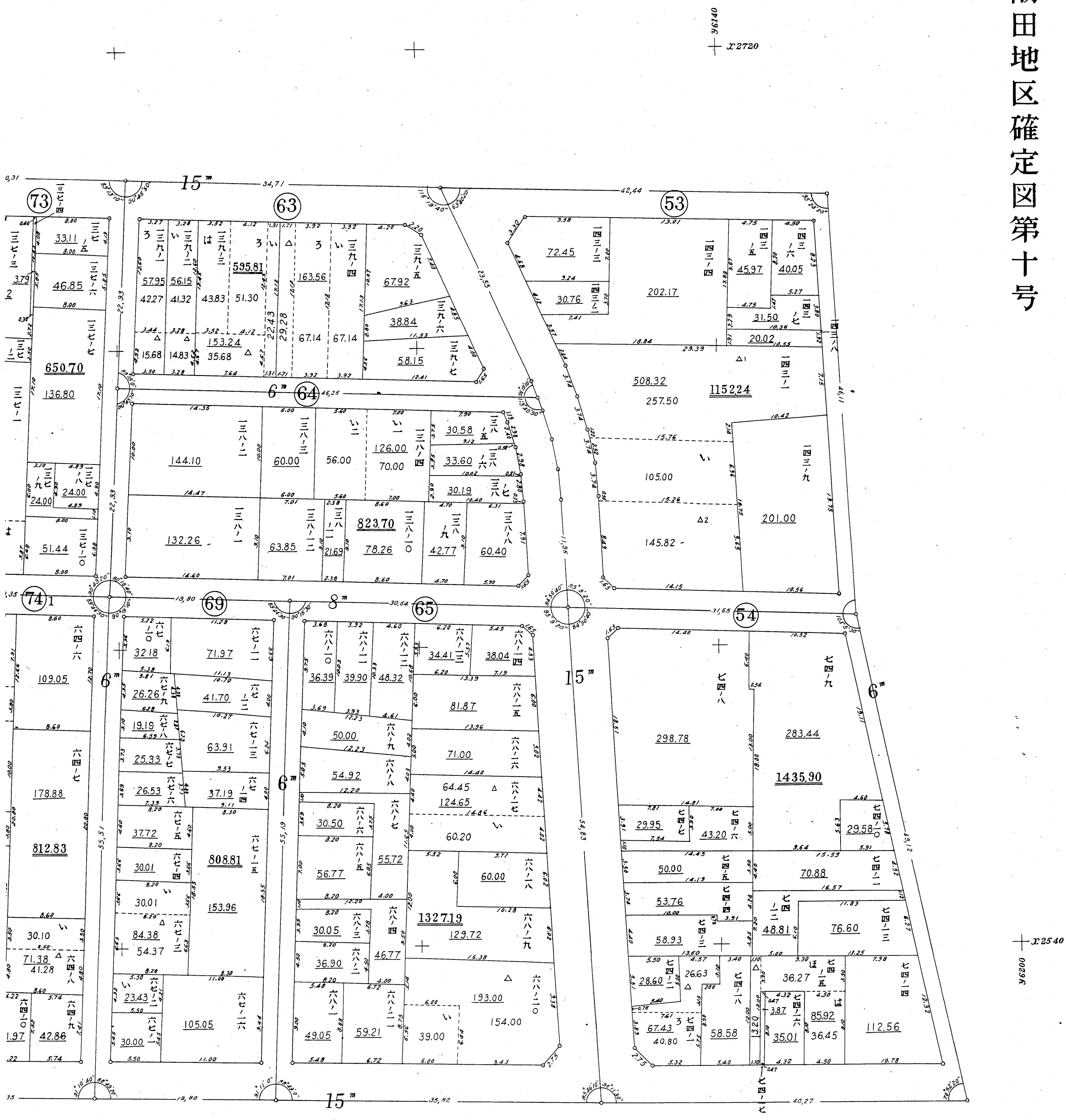
22880 +

+

+

+

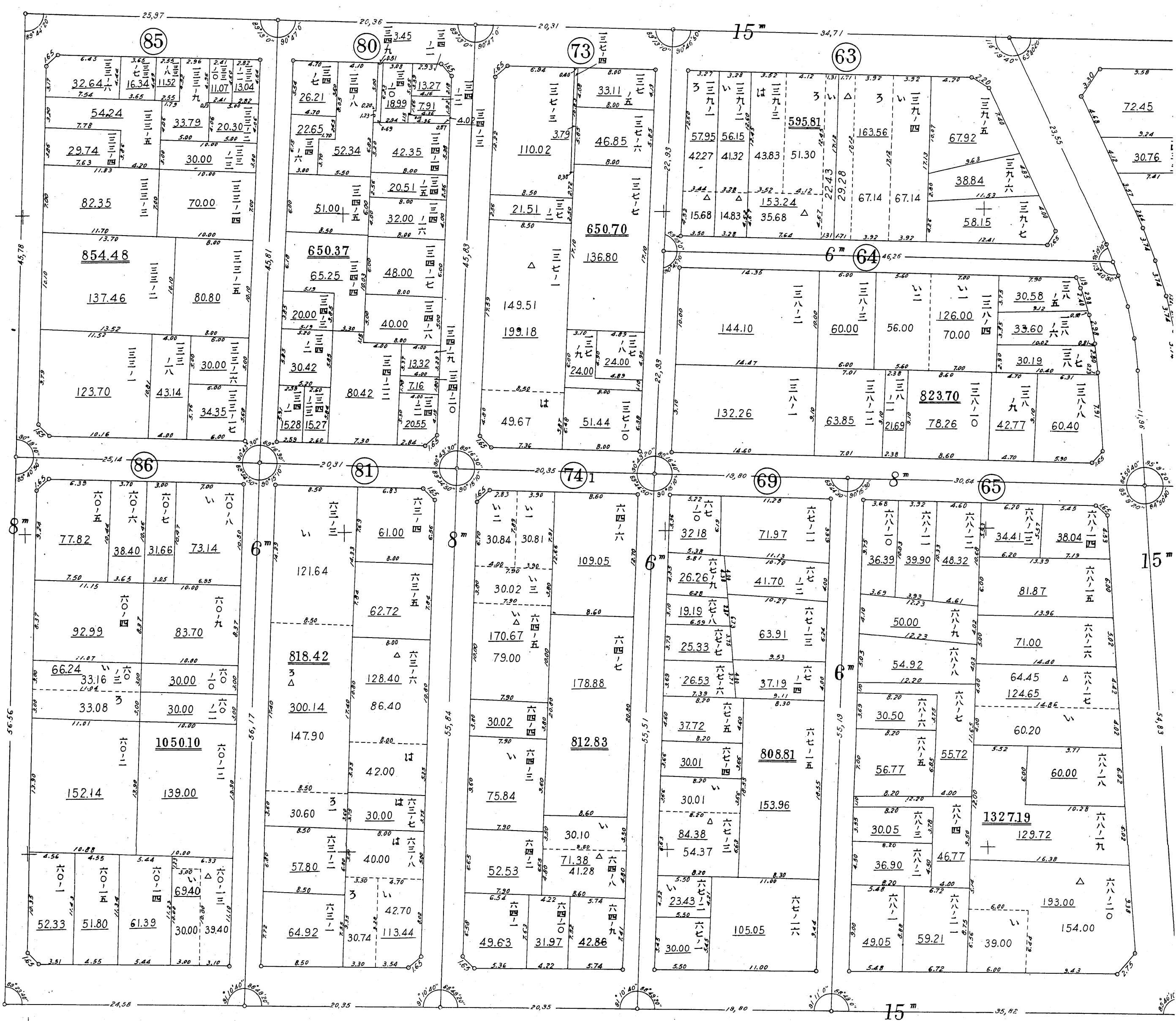
潮田地区確定図第十号



11-1

1-11

2720 + 35800



22540

35800

1-12

18-12



法 13

潮田地区確定図十一号

36500
+ 22480

36500
+ 2360

1-12

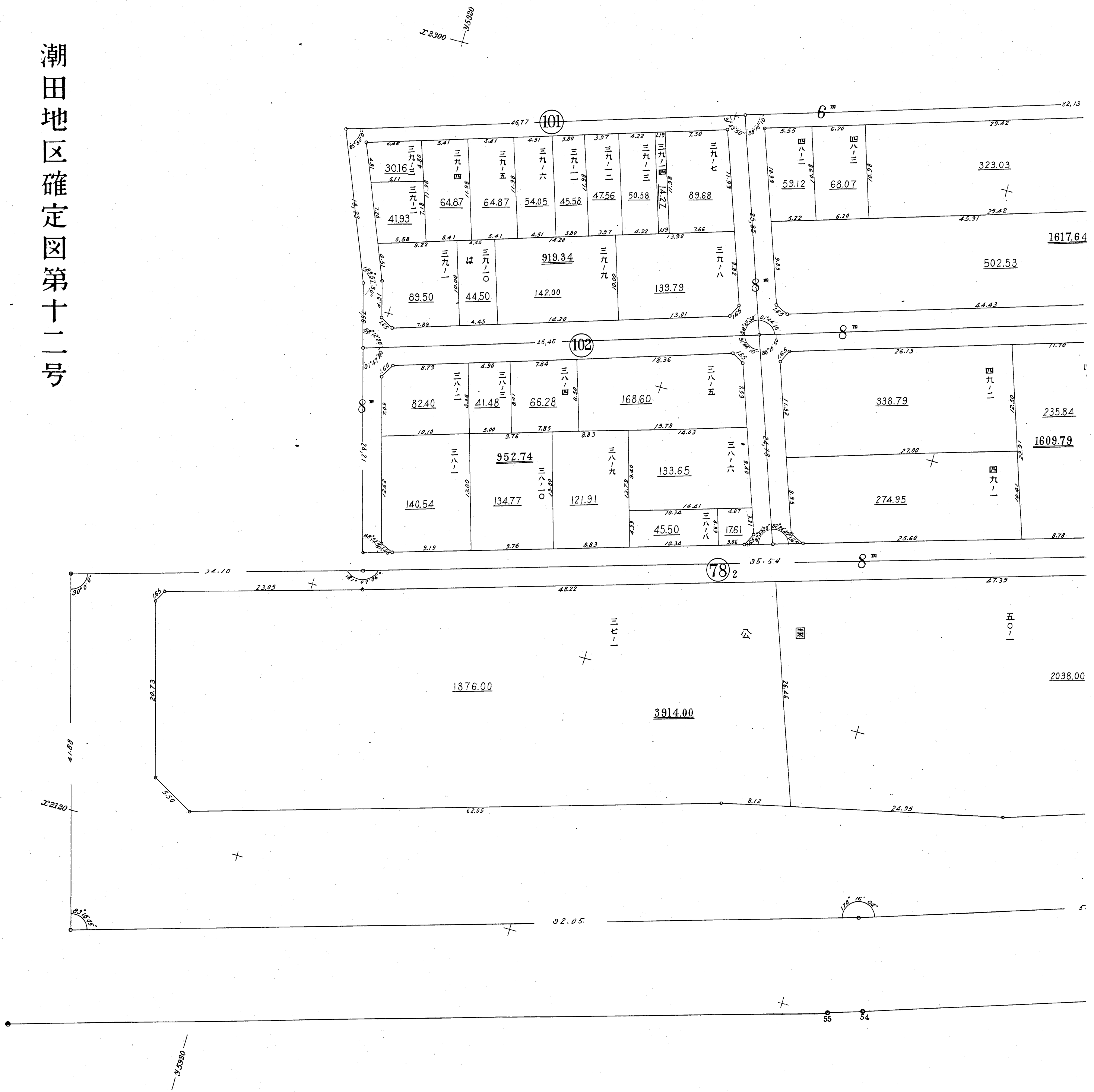


22200 +
08582

22480 +
39589

0 82,73

潮田地区確定図第十二号



法 14

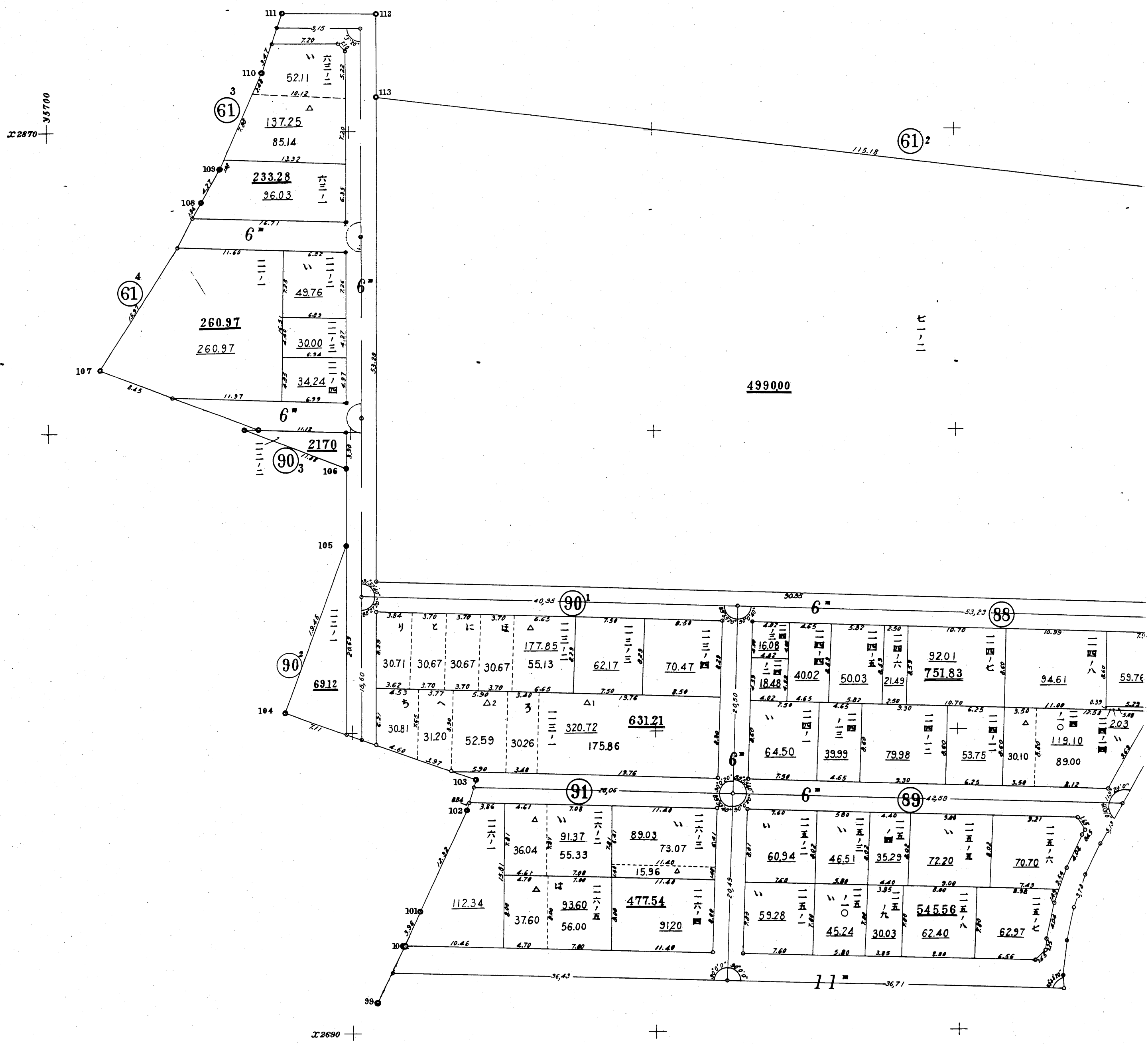


港 15

潮田地区確定図第十三号



14-1

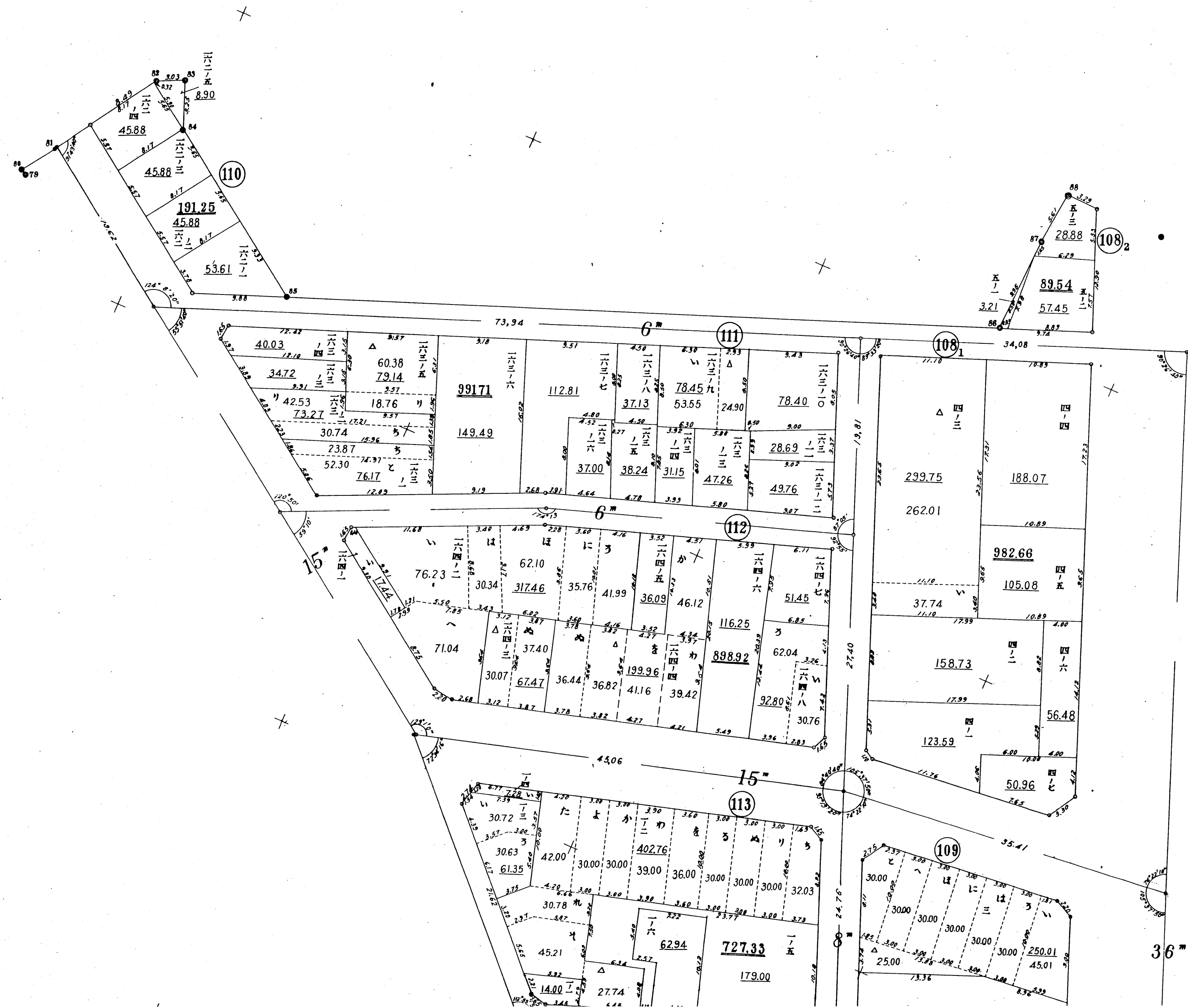


71-1

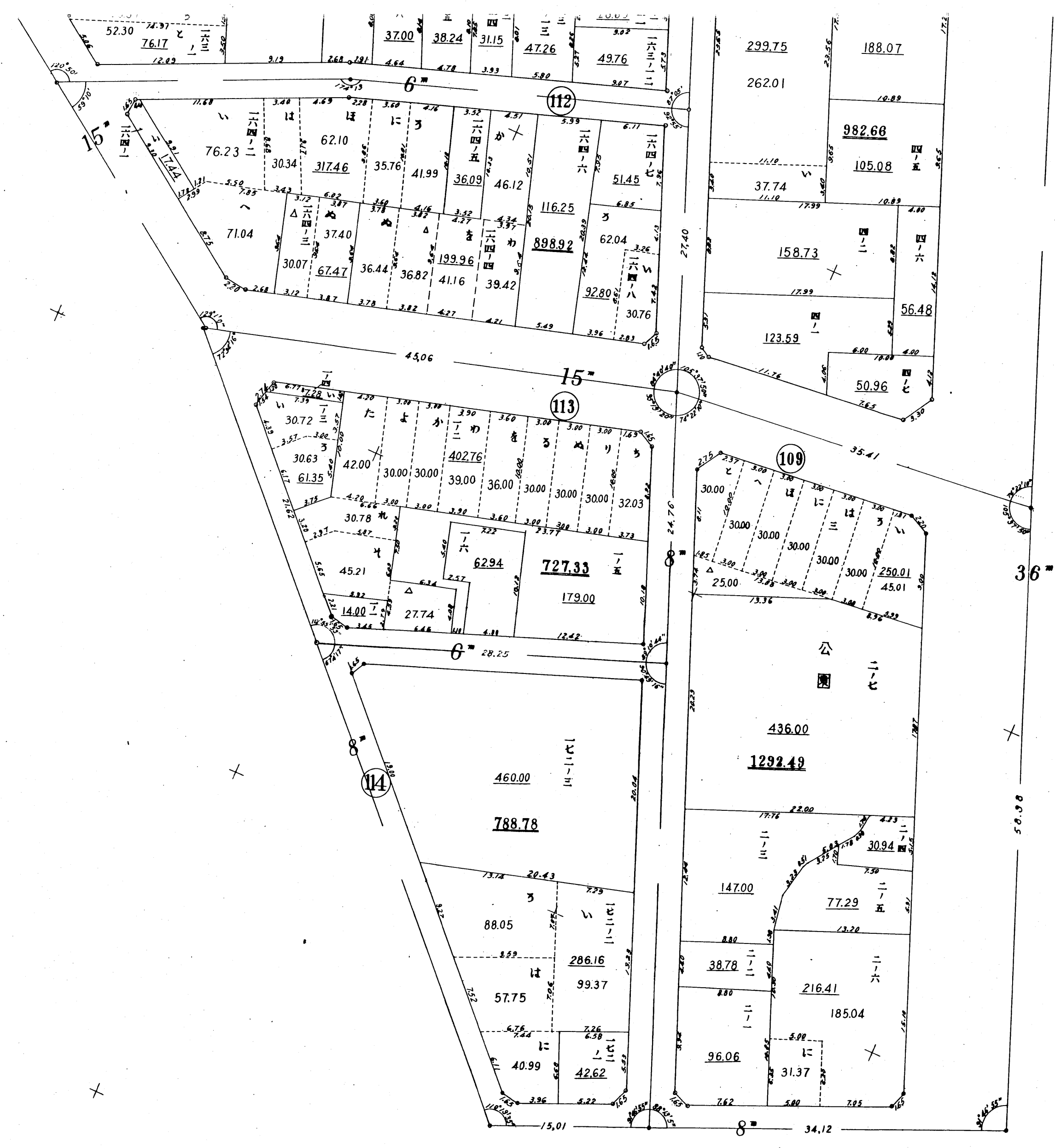
潮田地区確定図第十四号

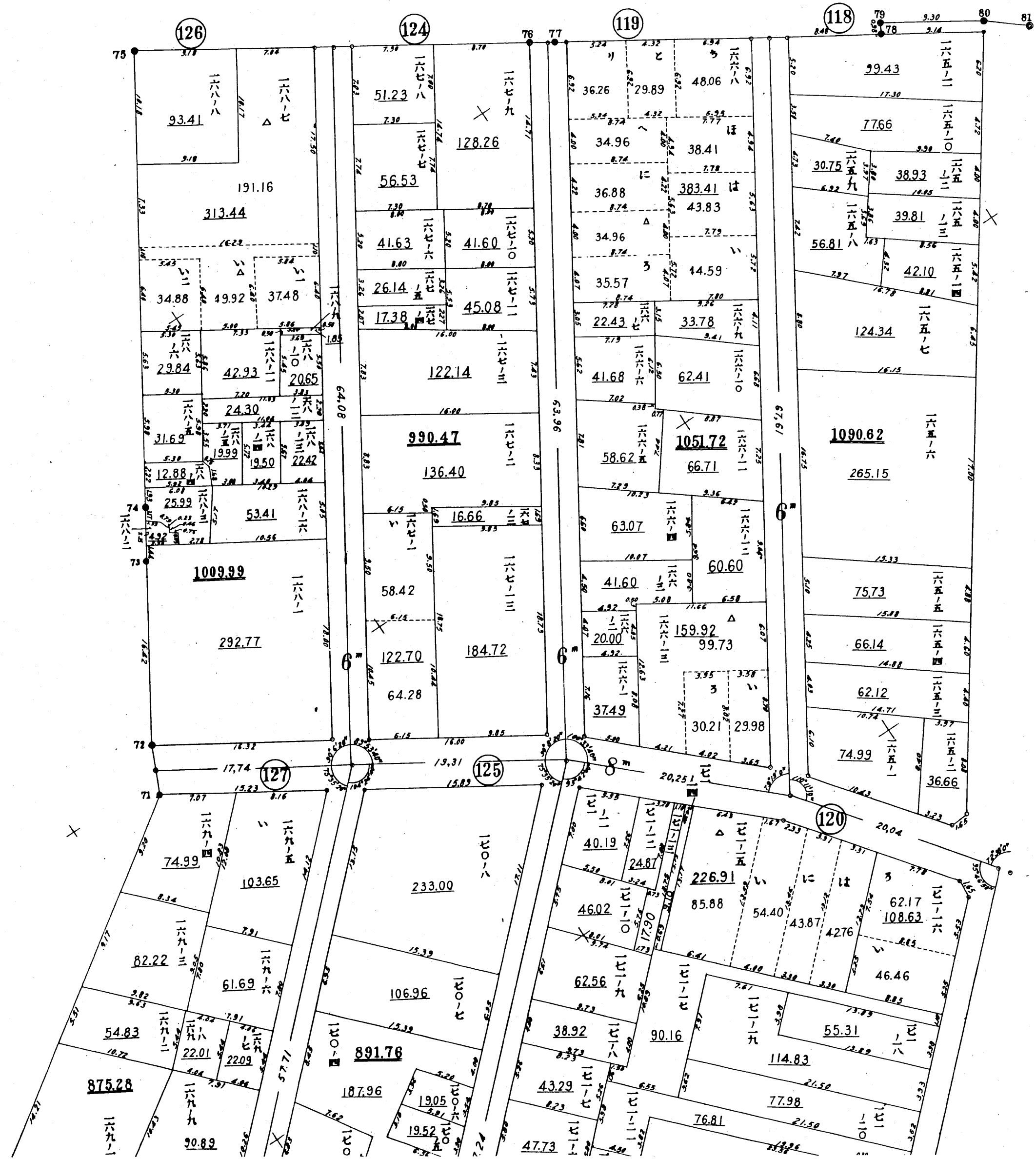


潮田地区確定図十五号



1-16





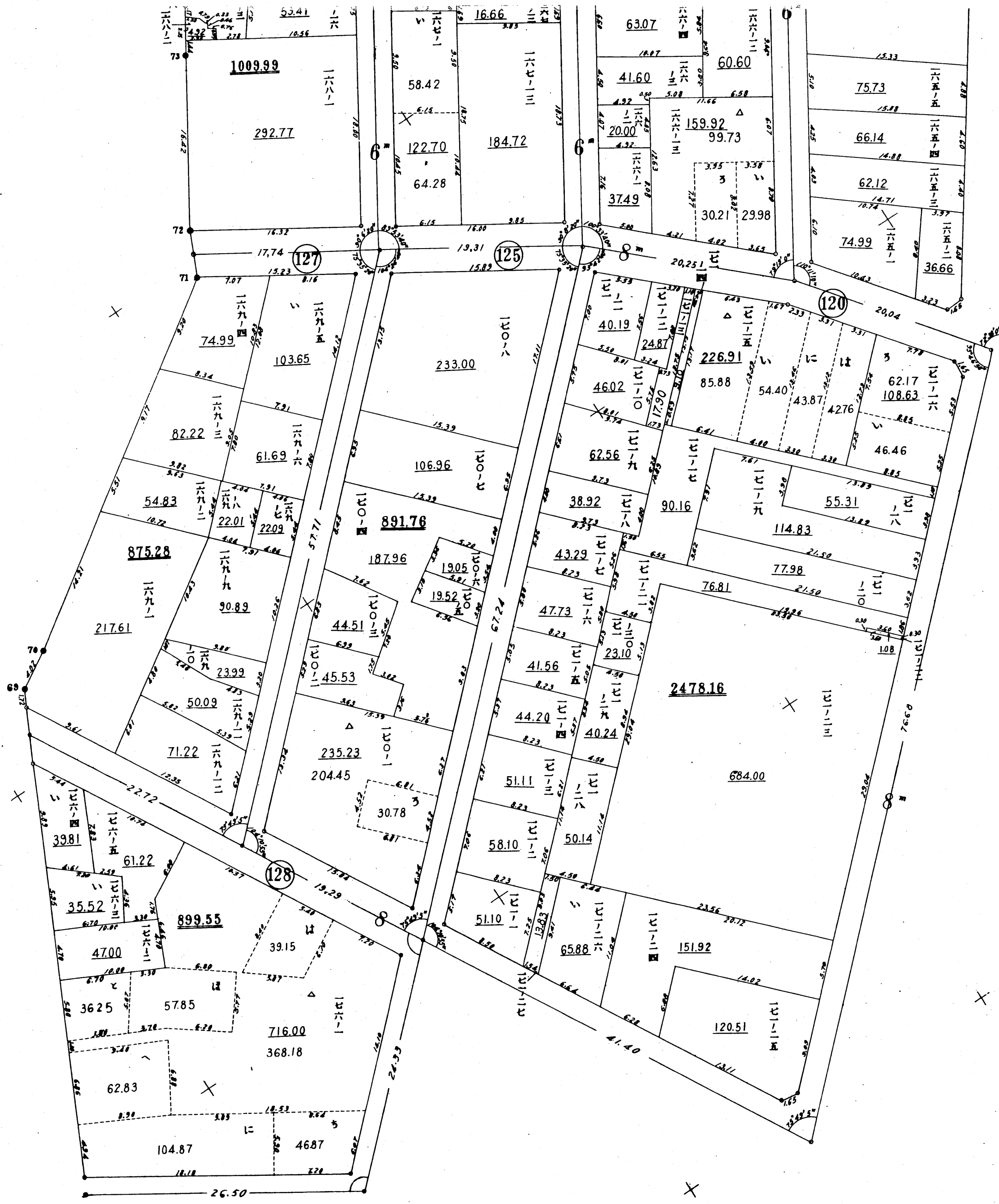
潮田地区確定図十六号

2-2220
35460

2-2220
35460

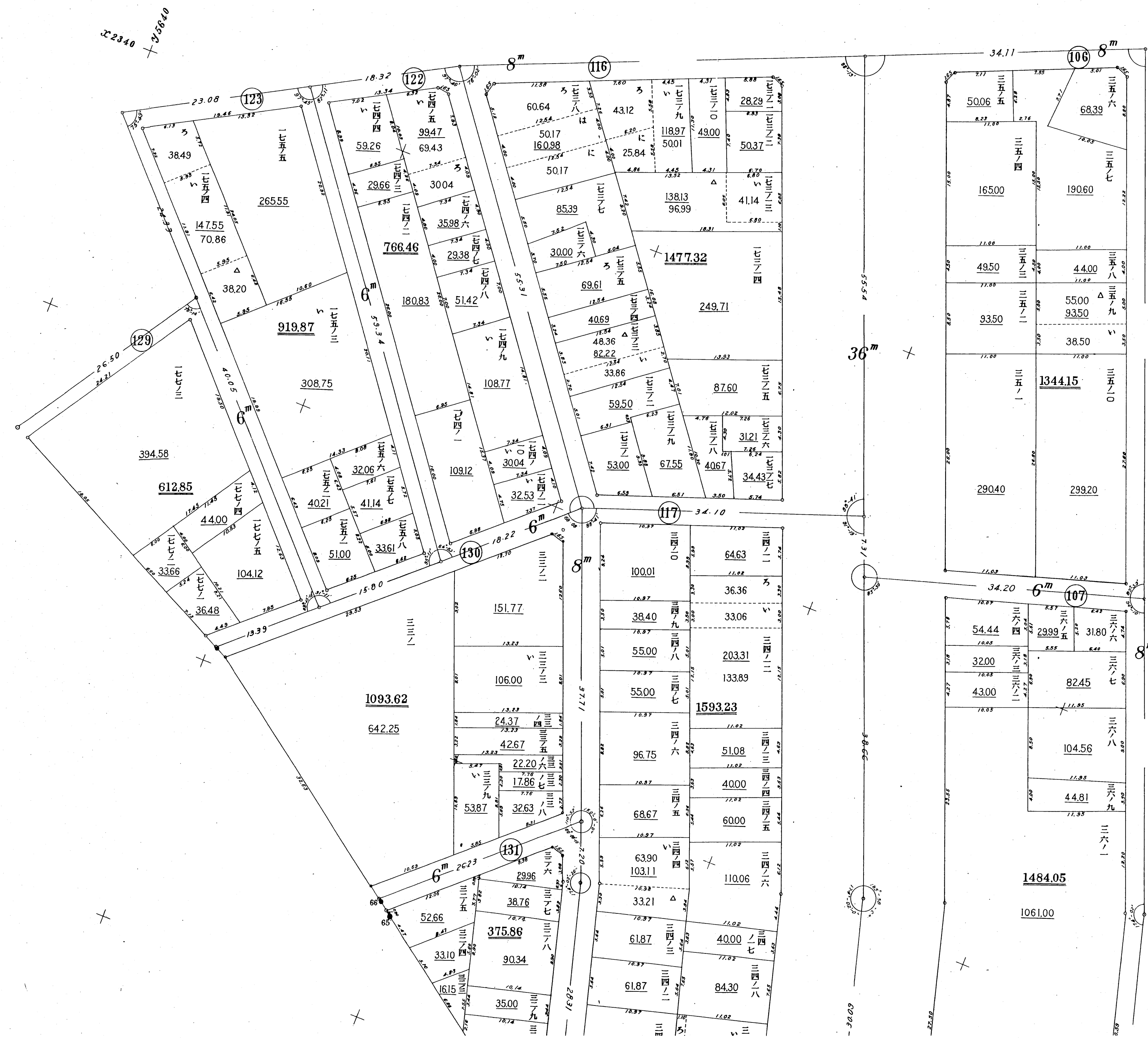
95400

1-17



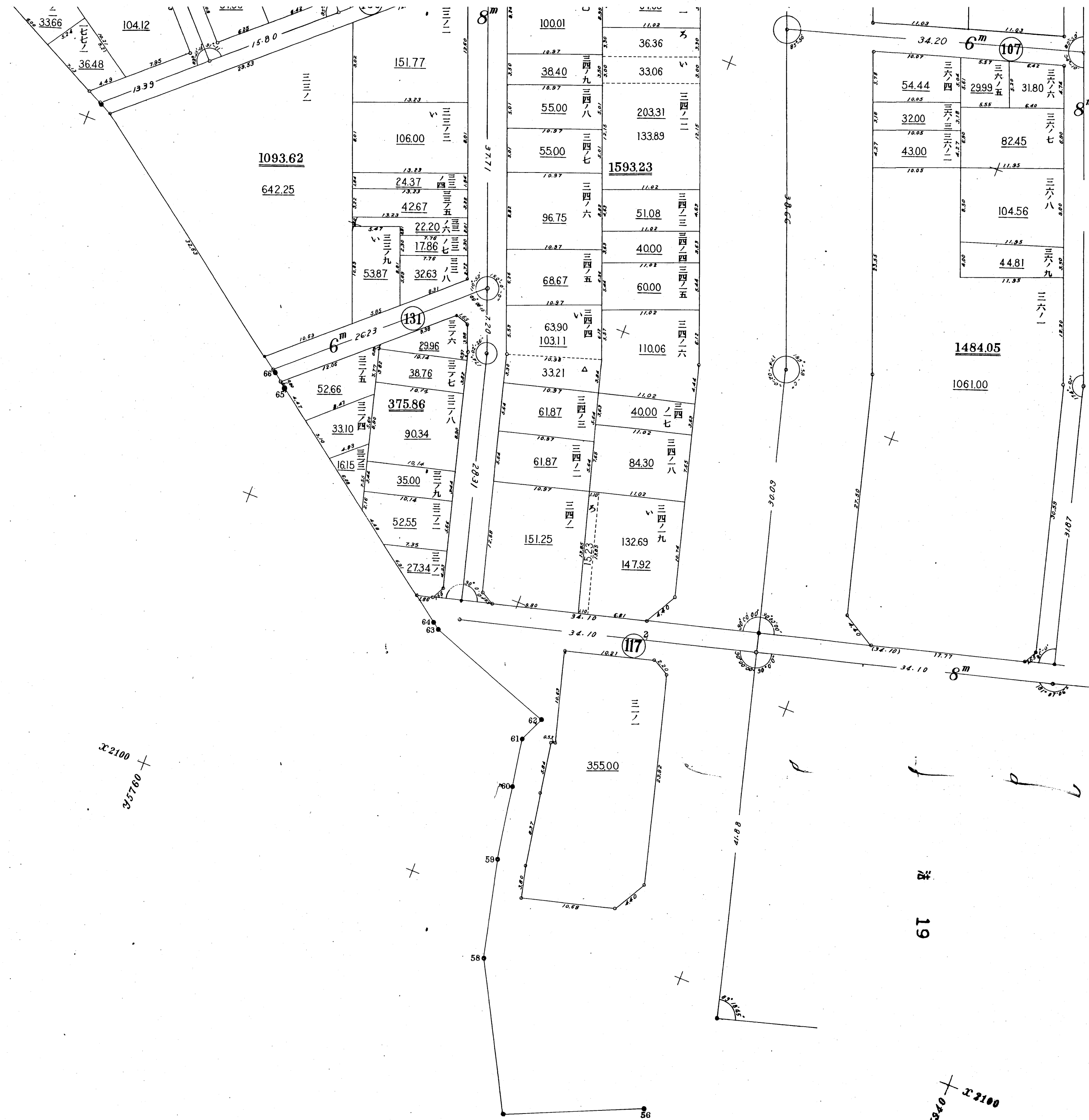
95700
22280

95700
32280



潮田地区確定図十七号

35980
22340



81-1

19

3.2100