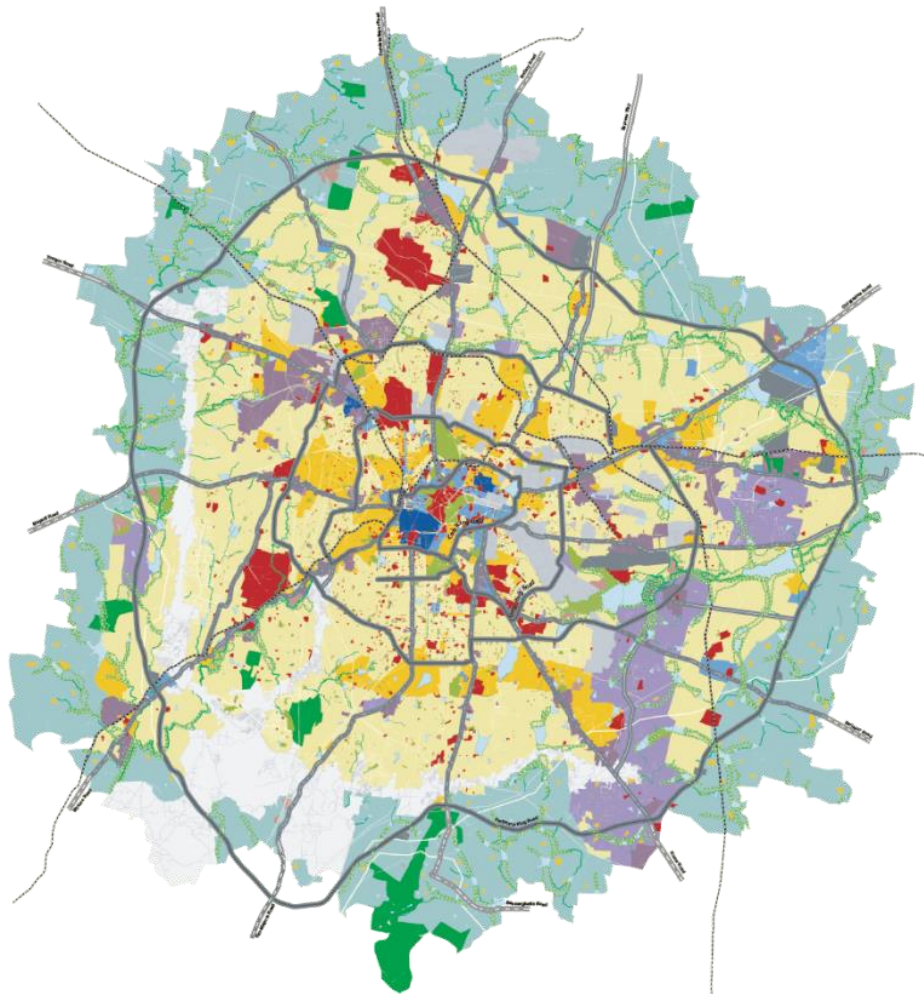
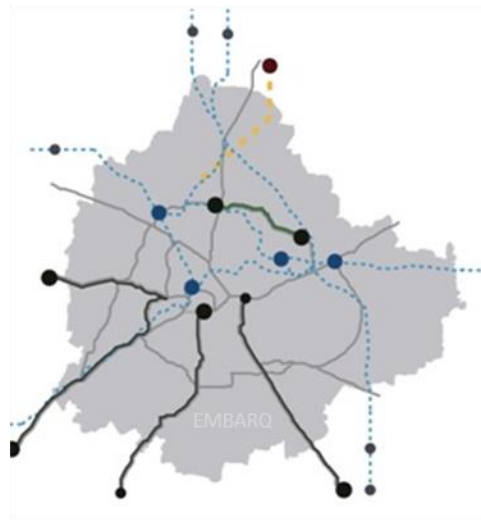


Bangalore city profile

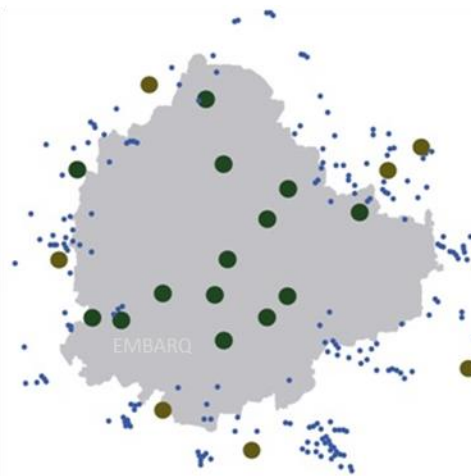


City Transport profile

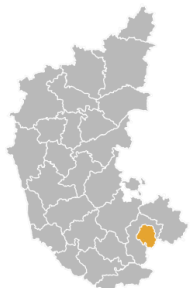


- Scope 1: Road Emissions
- Scope 3: Road Emissions
- - - Scope 1: Rail Emissions
- Scope 3: Air Emissions
- City Boundary

City waste production profile



- Scope 1: Wastewater Emissions
- Scope 3: Authorised MSW Emissions
- Scope 3: Unauthorised Open MSW Dump Sites
- City Boundary



Population:
0.9 million

Area:
800 sqkm



About 220,000 Pax/day



Road network exceeds 3000 km.
Total vehicle population 4,171,062.



12.71 million passengers.
224,000 tons of cargo (2011-12)



4650 Tons of solid waste generated per day

40% Solid waste dumped in unauthorised dump sites

Approximately 270 unauthorised dump sites in Bangalore

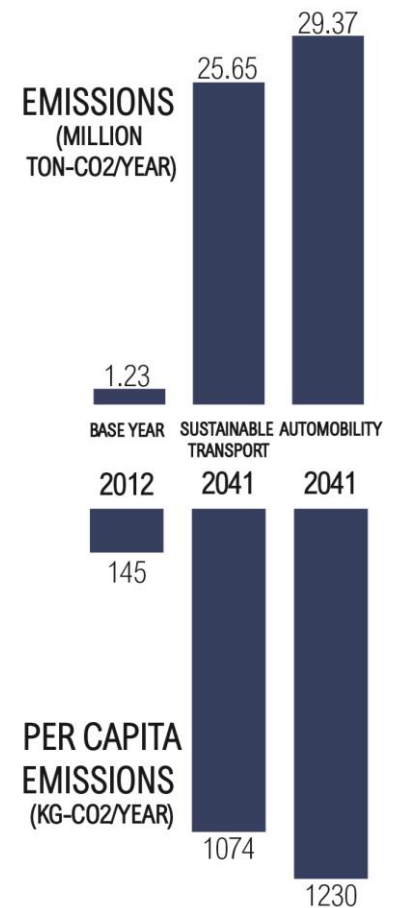
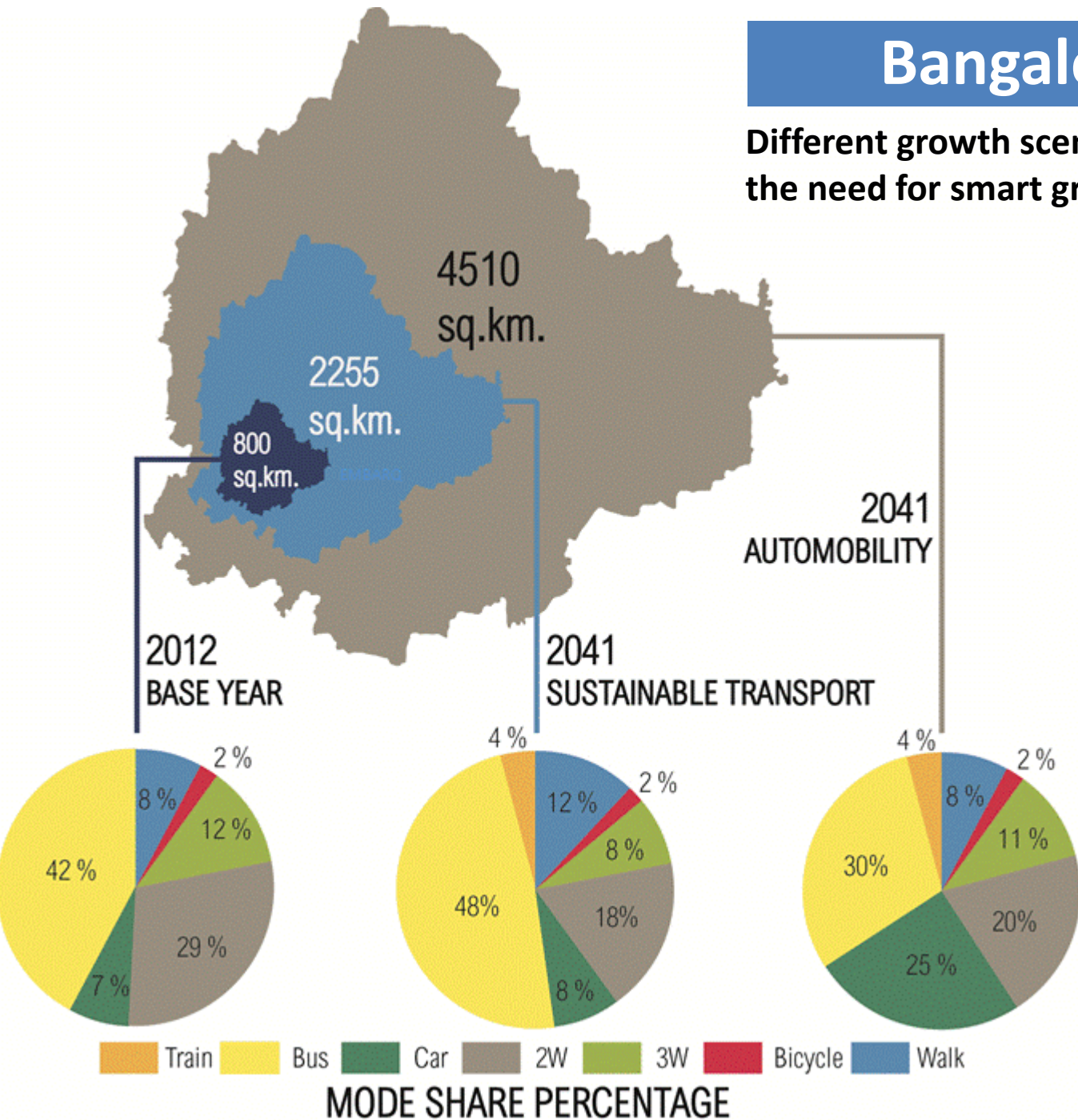


27% Of total wastewater is treated

1500 Million liters of wastewater generated daily

Bangalore city profile

Different growth scenarios and the need for smart growth



Bangalore city profile

Various city initiatives

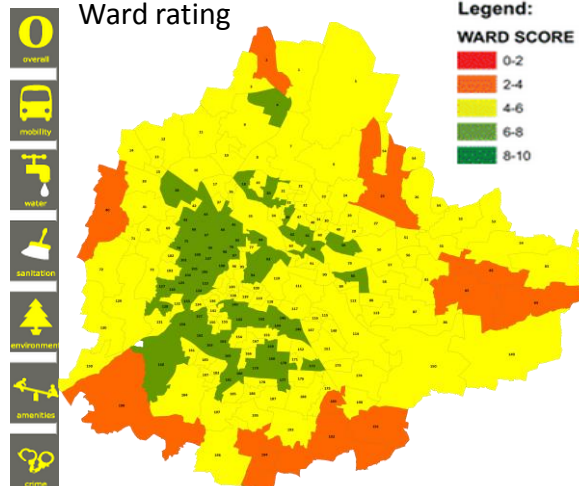
Waste management programs



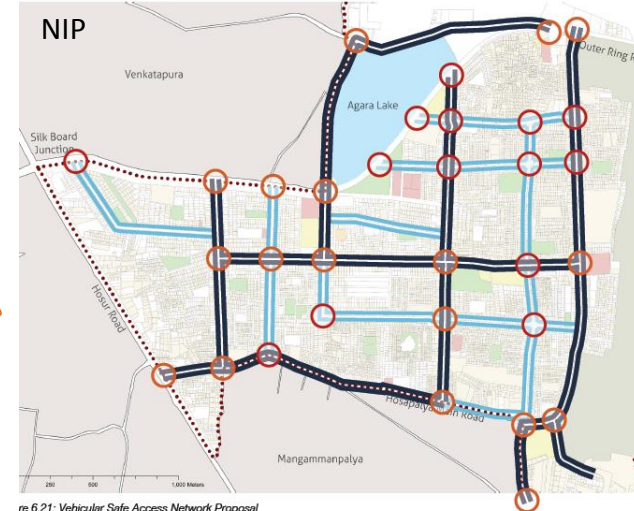
Bangalore One initiative



Ward rating



NIP



re 6.21: Vehicular Safe Access Network Proposal
©: EMBARO India

Source:

deepasubbaraman.blogspot.com

<https://www.bangaloreone.gov.in/>

<http://www.janaagraha.org/content/program/ward-infrastructure-index>

<http://www.lathamurthy.in/>